



Beekanahalli (Rural), Karnataka, India
8QRX+535, Beekanahalli (Rural), Karnataka 577101, India
Lat 13.340224°
Long 75.797647°
19/01/24 03:09 PM GMT +05:30



Beekanahalli (Rural), Karnataka, India
8QRX+535, Beekanahalli (Rural), Karnataka 577101, India
Lat 13.34023°
Long 75.797695°
19/01/24 03:09 PM GMT +05:30


Signature of HOD
Dr. KIRAN B. M.
B.E., M.Tech., Ph.D
Professor & Head
Department of Civil Engineering
Adichunchanagiri Institute of Technology
CHIKKAMAGALURU-577102




Signature of HOD
Dr. KIRAN B. M.
B.E., M.Tech., Ph.D
Professor & Head
Department of Civil Engineering
Adichunchanagiri Institute of Technology
CHIKKAMAGALURU-577102




Signature of HOD
Dr. KIRAN B. M.
B.E., M.Tech., Ph.D
Professor & Head
Department of Civil Engineering
Adichunchanagiri Institute of Technology
CHIKKAMAGALURU-577102



Beekanhalli (Rural), Karnataka, India
8QQX+X2F, Beekanhalli (Rural), Karnataka 577101, India
Lat 13.340148°
Long 75.797322°
19/01/24 01:38 PM GMT +05:30



Beekanhalli (Rural), Karnataka, India
8QQX+X2F, Beekanhalli (Rural), Karnataka 577101, India
Lat 13.340296°
Long 75.797467°
19/01/24 12:22 PM GMT +05:30


Signature of HOD
Dr. KIRAN B. M.
B.E., M.Tech., Ph.D
Professor & Head
Department of Civil Engineering
Adichunchanagiri Institute of Technology
CHIKKAMAGALURU-577102



Beekanhalli (Rural), Karnataka, India
8QQX+X2F, Beekanhalli (Rural), Karnataka 577101, India
Lat 13.340148°
Long 75.797322°
19/01/24 01:38 PM GMT +05:30



Beekanhalli (Rural), Karnataka, India
8QQX+X2F, Beekanhalli (Rural), Karnataka 577101, India
Lat 13.340318°
Long 75.79751°
19/01/24 12:20 PM GMT +05:30


Signature of HOD
Dr. KIRAN B. M.
B.E., M.Tech., Ph.D
Professor & Head
Department of Civil Engineering
Adichunchanagiri Institute of Technology
CHIKKAMAGALURU-577102



Beekanahalli (Rural), Karnataka, India
8QQX+X2F, Beekanahalli (Rural), Karnataka 577101, India
Lat 13.340288°
Long 75.797502°
19/01/24 12:18 PM GMT +05:30



Beekanahalli (Rural), Karnataka, India
8QQX+X2F, Beekanahalli (Rural), Karnataka 577101, India
Lat 13.340296°
Long 75.797467°
19/01/24 12:22 PM GMT +05:30


Signature of HOD
Dr. KIRAN B. M.
B.E., M.Tech., Ph.D
Professor & Head
Department of Civil Engineering
Adichunchanagiri Institute of Technology
CHIKKAMAGALURU-577102




Signature of HOD
Dr. KIRAN B. M.
B.E., M.Tech., Ph.D
Professor & Head
Department of Civil Engineering
Adichunchanagiri Institute of Technology
CHIKKAMAGALURU-577102



Beekanhalli (Rural), Karnataka, India
8QRX+827, Beekanhalli (Rural), Karnataka 577101, India
Lat 13.340693°
Long 75.7976°
19/01/24 11:34 AM GMT +05:30



Beekanhalli (Rural), Karnataka, India
8QRX+535, Beekanhalli (Rural), Karnataka 577101, India
Lat 13.340399°
Long 75.797753°
19/01/24 11:34 AM GMT +05:30


Signature of HOD
Dr. KIRAN B. M.
B.E., M.Tech., Ph.D
Professor & Head
Department of Civil Engineering
Adichunchanagiri Institute of Technology
CHIKKAMAGALURU-577102



GPS Map Camera

Beekanahalli (Rural), Karnataka, India
8QRX+535, Beekanahalli (Rural), Karnataka 577101, India
Lat 13.340399°
Long 75.797753°
19/01/24 11:34 AM GMT +05:30



GPS Map Camera

Beekanahalli (Rural), Karnataka, India
8QRX+535, Beekanahalli (Rural), Karnataka 577101, India
Lat 13.340397°
Long 75.797727°
19/01/24 11:31 AM GMT +05:30




Signature of HOD
Dr. KIRAN B. M.
B.E., M.Tech., Ph.D
Professor & Head
Department of Civil Engineering
Adichunchanagiri Institute of Technology
CHIKKAMAGALURU-577102



Google

Beekanahalli (Rural), Karnataka, India
8QRX+53X, Beekanahalli (Rural), Karnataka 577101, India
Lat 13.340462°
Long 75.797719°
19/01/24 11:30 AM GMT +05:30

GPS Map Camera



Google

Beekanahalli (Rural), Karnataka, India
8QRX+535, Beekanahalli (Rural), Karnataka 577101, India
Lat 13.340411°
Long 75.797461°
19/01/24 11:31 AM GMT +05:30

GPS Map Camera


Signature of HOD
Dr. KIRAN B. M.
B.E., M.Tech., Ph.D
Professor & Head
Department of Civil Engineering
Adichunchanagiri Institute of Technology
CHIKKAMAGALURU-577102



Beekanhalli (Rural), Karnataka, India
8QRX+827, Beekanhalli (Rural), Karnataka 577101, India
Lat 13.34061°
Long 75.797661°
19/01/24 11:25 AM GMT +05:30



Beekanhalli (Rural), Karnataka, India
8QRX+827, Beekanhalli (Rural), Karnataka 577101, India
Lat 13.340544°
Long 75.797571°
19/01/24 11:25 AM GMT +05:30


Signature of HOD
Dr. KIRAN B. M.
B.E., M.Tech., Ph.D
Professor & Head
Department of Civil Engineering
Adichunchanagiri Institute of Technology
CHIKKAMAGALURU-577102



GPS Map Camera



Google

Beekanhalli (Rural), Karnataka, India
8QRX+53X, Beekanhalli (Rural), Karnataka 577101, India
Lat 13.340545°
Long 75.797746°
19/01/24 11:26 AM GMT +05:30



GPS Map Camera



Google

Beekanhalli (Rural), Karnataka, India
8QRX+53X, Beekanhalli (Rural), Karnataka 577101, India
Lat 13.340499°
Long 75.797798°
19/01/24 11:30 AM GMT +05:30


Signature of HOD
Dr. KIRAN B. M.
B.E., M.Tech., Ph.D
Professor & Head
Department of Civil Engineering
Adichunchanagiri Institute of Technology
CHIKKAMAGALURU-577102



Beekanhalli (Rural), Karnataka, India
8QRX+827, Beekanhalli (Rural), Karnataka 577101, India
Lat 13.340558°
Long 75.797464°
19/01/24 11:24 AM GMT +05:30



Beekanhalli (Rural), Karnataka, India
8QRX+827, Beekanhalli (Rural), Karnataka 577101, India
Lat 13.340544°
Long 75.797571°
19/01/24 11:25 AM GMT +05:30


Signature of HOD
Dr. KIRAN B. M.
B.E., M.Tech., Ph.D
Professor & Head
Department of Civil Engineering
Adichunchanagiri Institute of Technology
CHIKKAMAGALURU-577102



Beekanhalli (Rural), Karnataka, India
8QQX+X2F, Beekanhalli (Rural), Karnataka 577101, India
Lat 13.340301°
Long 75.797436°
19/01/24 11:23 AM GMT +05:30

GPS Map Camera



Beekanhalli (Rural), Karnataka, India
8QQX+X2F, Beekanhalli (Rural), Karnataka 577101, India
Lat 13.340287°
Long 75.797467°
19/01/24 11:22 AM GMT +05:30

GPS Map Camera


Signature of HOD
Dr. KIRAN B. M.
B.E., M.Tech., Ph.D
Professor & Head
Department of Civil Engineering
Adichunchanagiri Institute of Technology
CHIKKAMAGALURU-577102



GPS Map Camera



Google

Beekanahalli (Rural), Karnataka, India
8QQX+X2F, Beekanahalli (Rural), Karnataka 577101, India
Lat 13.340298°
Long 75.797468°
19/01/24 11:22 AM GMT +05:30



GPS Map Camera



Google

Beekanahalli (Rural), Karnataka, India
8QQX+X2F, Beekanahalli (Rural), Karnataka 577101, India
Lat 13.340284°
Long 75.79746°
19/01/24 11:22 AM GMT +05:30


Signature of HOD
Dr. KIRAN B. M.
B.E., M.Tech., Ph.D
Professor & Head
Department of Civil Engineering
Adichunchanagiri Institute of Technology
CHIKKAMAGALURU-577102




Beekanahalli (Rural), Karnataka, India
8QQX+X2F, Beekanahalli (Rural), Karnataka 577101, India
Lat 13.340294°
Long 75.797494°
19/01/24 11:21 AM GMT +05:30



Beekanahalli (Rural), Karnataka, India
8QQX+X2F, Beekanahalli (Rural), Karnataka 577101, India
Lat 13.340286°
Long 75.797447°
19/01/24 11:20 AM GMT +05:30


Signature of HOD
Dr. KIRAN B. M.
B.E., M.Tech., Ph.D
Professor & Head
Department of Civil Engineering
Adichunchanagiri Institute of Technology
CHIKKAMAGALURU-577102



GPS Map Camera



Beekanahalli (Rural), Karnataka, India
8QQX+X2F, Beekanahalli (Rural), Karnataka 577101, India
Lat 13.340174°
Long 75.797324°
19/01/24 11:18 AM GMT +05:30



GPS Map Camera



Beekanahalli (Rural), Karnataka, India
8QQX+X2F, Beekanahalli (Rural), Karnataka 577101, India
Lat 13.340121°
Long 75.797244°
19/01/24 11:16 AM GMT +05:30


Signature of HOD
Dr. KIRAN B. M.
B.E., M.Tech., Ph.D
Professor & Head
Department of Civil Engineering
Adichunchanagiri Institute of Technology
CHIKKAMAGALURU-577102



GPS Map Camera



Beekanhalli (Rural), Karnataka, India
8QQX+X2F, Beekanhalli (Rural), Karnataka 577101, India
Lat 13.340162°
Long 75.797165°
19/01/24 11:16 AM GMT +05:30



GPS Map Camera




Beekanhalli (Rural), Karnataka, India
8QQX+X2F, Beekanhalli (Rural), Karnataka 577101, India
Lat 13.340181°
Long 75.797326°
19/01/24 11:19 AM GMT +05:30


Signature of HOD
Dr. KIRAN B. M.
B.E., M.Tech., Ph.D
Professor & Head
Department of Civil Engineering
Adichunchanagiri Institute of Technology
CHIKKAMAGALURU-577102



Beekanhalli (Rural), Karnataka, India
8QQX+X2F, Beekanhalli (Rural), Karnataka 577101, India
Lat 13.340181°
Long 75.797326°
19/01/24 11:19 AM GMT +05:30



Beekanhalli (Rural), Karnataka, India
8QQX+X2F, Beekanhalli (Rural), Karnataka 577101, India
Lat 13.340237°
Long 75.797252°
19/01/24 11:09 AM GMT +05:30


Signature of HOD
Dr. KIRAN B. M.
B.E., M.Tech., Ph.D
Professor & Head
Department of Civil Engineering
Adichunchanagiri Institute of Technology
CHIKKAMAGALURU-577102



Beekanhalli (Rural), Karnataka, India
8QQX+X2F, Beekanhalli (Rural), Karnataka 577101, India
Lat 13.340181°
Long 75.797326°
19/01/24 11:19 AM GMT +05:30



Beekanhalli (Rural), Karnataka, India
8QQX+X2F, Beekanhalli (Rural), Karnataka 577101, India
Lat 13.340128°
Long 75.797259°
19/01/24 11:15 AM GMT +05:30


Signature of HOD
Dr. KIRAN B. M.
B.E., M.Tech., Ph.D
Professor & Head
Department of Civil Engineering
Adichunchanagiri Institute of Technology
CHIKKAMAGALURU-577102




Signature of HOD
Dr. KIRAN B. M.
B.E., M.Tech., Ph.D
Professor & Head
Department of Civil Engineering
Adichunchanagiri Institute of Technology
CHIKKAMAGALURU-577102



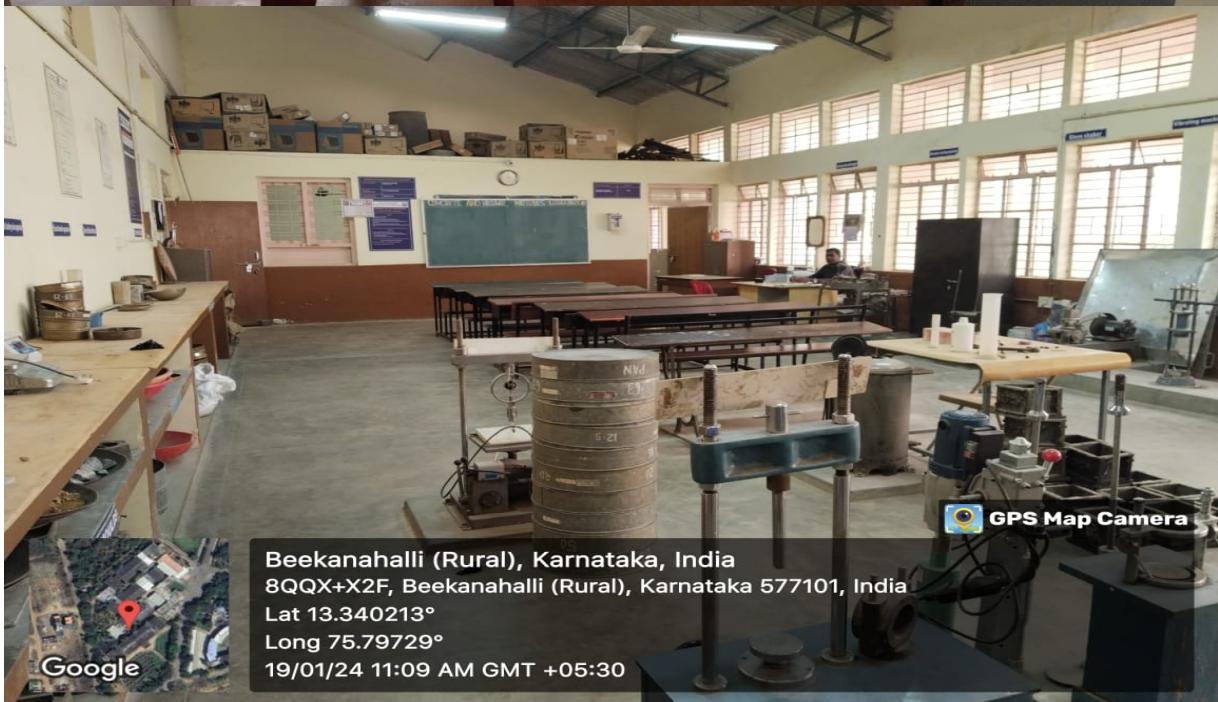

Signature of HOD
Dr. KIRAN B. M.
B.E., M.Tech., Ph.D
Professor & Head
Department of Civil Engineering
Adichunchanagiri Institute of Technology
CHIKKAMAGALURU-577102



GPS Map Camera



Beekanahalli (Rural), Karnataka, India
8QQX+X2F, Beekanahalli (Rural), Karnataka 577101, India
Lat 13.340309°
Long 75.797377°
19/01/24 11:20 AM GMT +05:30



GPS Map Camera



Beekanahalli (Rural), Karnataka, India
8QQX+X2F, Beekanahalli (Rural), Karnataka 577101, India
Lat 13.340213°
Long 75.79729°
19/01/24 11:09 AM GMT +05:30


Signature of HOD
Dr. KIRAN B. M.
B.E., M.Tech., Ph.D
Professor & Head
Department of Civil Engineering
Adichunchanagiri Institute of Technology
CHIKKAMAGALURU-577102



GPS Map Camera



Beekanahalli (Rural), Karnataka, India
8QQX+X2F, Beekanahalli (Rural), Karnataka 577101, India
Lat 13.340053°
Long 75.797309°
19/01/24 11:10 AM GMT +05:30



GPS Map Camera



Beekanahalli (Rural), Karnataka, India
8QQX+X2F, Beekanahalli (Rural), Karnataka 577101, India
Lat 13.340132°
Long 75.797308°
19/01/24 11:15 AM GMT +05:30


Signature of HOD
Dr. KIRAN B. M.
B.E., M.Tech., Ph.D
Professor & Head
Department of Civil Engineering
Adichunchanagiri Institute of Technology
CHIKKAMAGALURU-577102



Beekanhalli (Rural), Karnataka, India
8QQX+X2F, Beekanhalli (Rural), Karnataka 577101, India
Lat 13.340174°
Long 75.797324°
19/01/24 11:18 AM GMT +05:30



Beekanhalli (Rural), Karnataka, India
8QQX+X2F, Beekanhalli (Rural), Karnataka 577101, India
Lat 13.34017°
Long 75.797288°
19/01/24 11:08 AM GMT +05:30


Signature of HOD
Dr. KIRAN B. M.
B.E., M.Tech., Ph.D
Professor & Head
Department of Civil Engineering
Adichunchanagiri Institute of Technology
CHIKKAMAGALURU-577102



Beekanhalli (Rural), Karnataka, India
8QQX+X2F, Beekanhalli (Rural), Karnataka 577101, India
Lat 13.340104°
Long 75.79724°
19/01/24 11:14 AM GMT +05:30

GPS Map Camera



Beekanhalli (Rural), Karnataka, India
8QQX+X2F, Beekanhalli (Rural), Karnataka 577101, India
Lat 13.340095°
Long 75.797251°
19/01/24 11:18 AM GMT +05:30

GPS Map Camera


Signature of HOD
Dr. KIRAN B. M.
B.E., M.Tech., Ph.D
Professor & Head
Department of Civil Engineering
Adichunchanagiri Institute of Technology
CHIKKAMAGALURU-577102



Beekanhalli (Rural), Karnataka, India
8QQX+X2F, Beekanhalli (Rural), Karnataka 577101, India
Lat 13.340165°
Long 75.797291°
19/01/24 11:08 AM GMT +05:30


Signature of HOD
Dr. KIRAN B. M.
B.E., M.Tech., Ph.D
Professor & Head
Department of Civil Engineering
Adichunchanagiri Institute of Technology
CHIKKAMAGALURU-577102