 GPS Map Camera

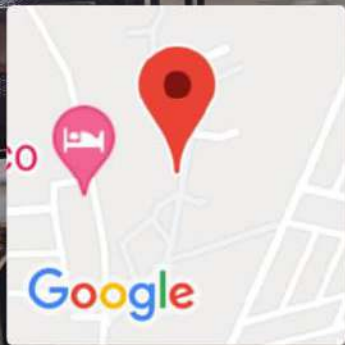
**Beekanhalli (Rural), Karnataka, India**

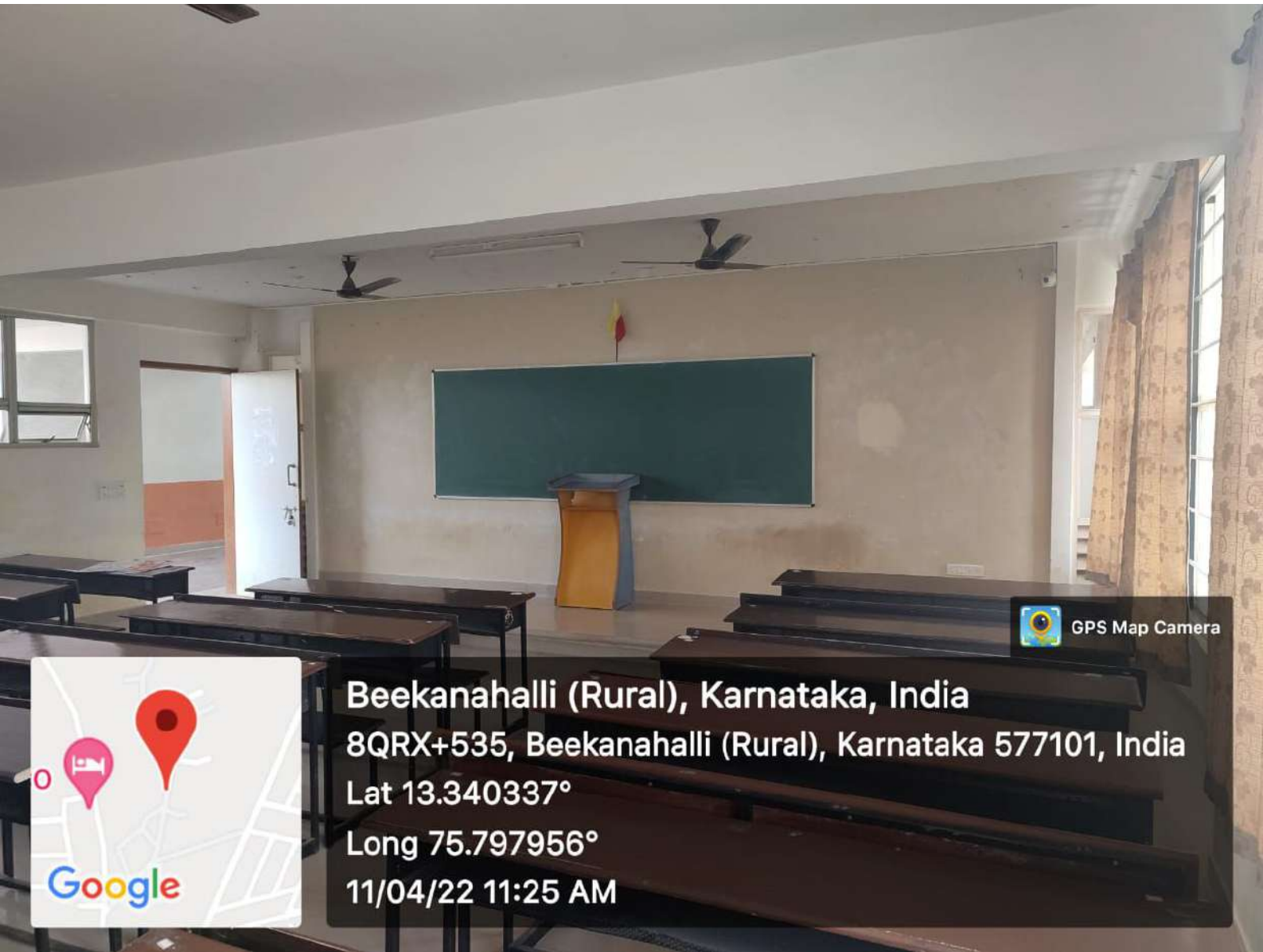
**8QRX+535, Beekanhalli (Rural), Karnataka 577101, India**


**Lat 13.340326°**

**Long 75.797882°**

**11/04/22 11:26 AM**





 GPS Map Camera

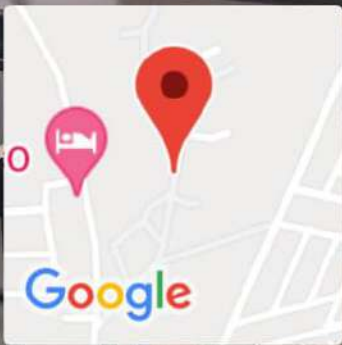
**Beekanhalli (Rural), Karnataka, India**

**8QRX+535, Beekanhalli (Rural), Karnataka 577101, India**


**Lat 13.340337°**

**Long 75.797956°**

**11/04/22 11:25 AM**





 GPS Map Camera

**Beekanhalli (Rural), Karnataka, India**

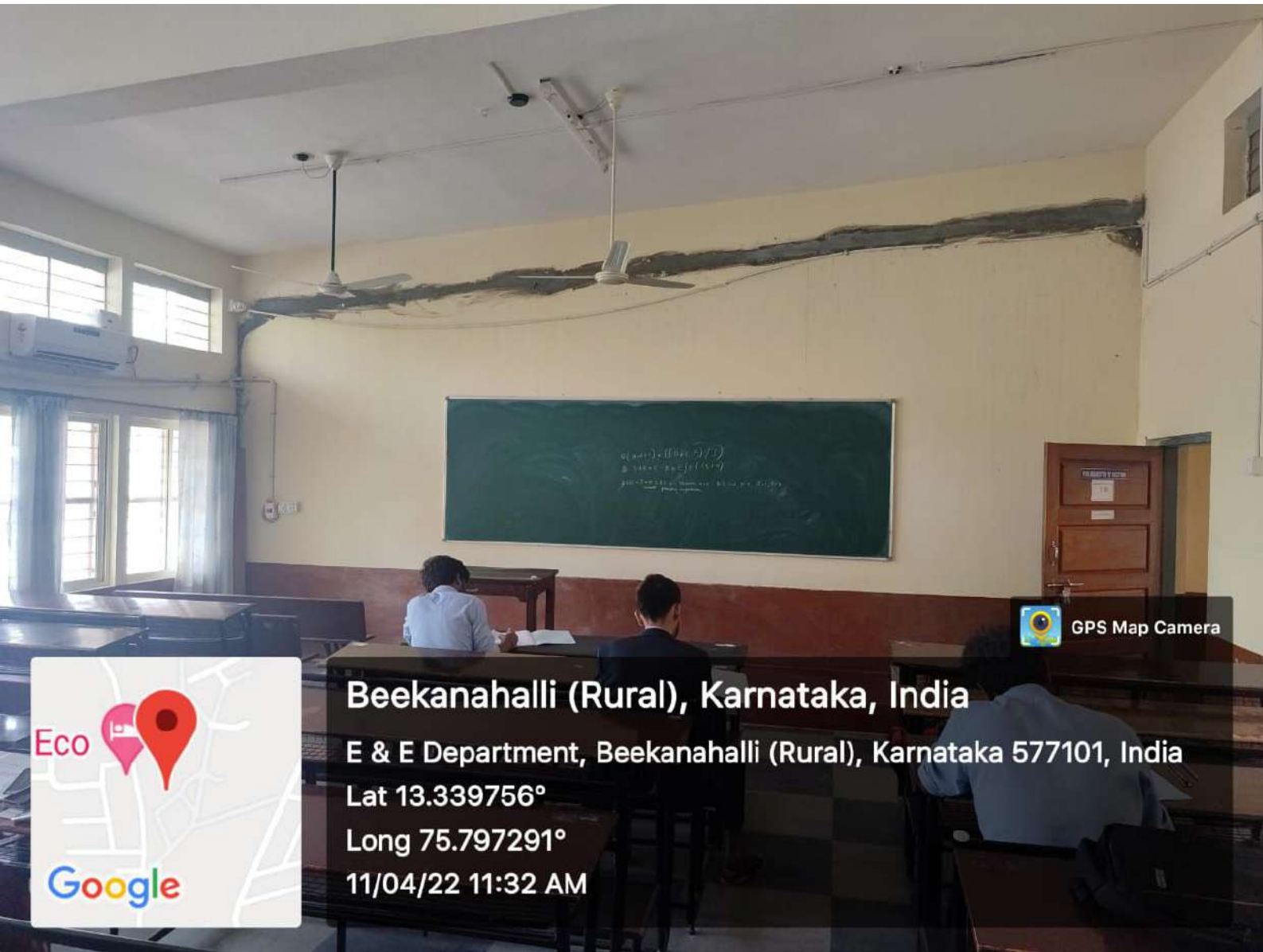
**8QQX+X2F, Beekanhalli (Rural), Karnataka 577101, India**


**Lat 13.339982°**

**Long 75.797479°**

**11/04/22 11:37 AM**





 GPS Map Camera

**Beekanhalli (Rural), Karnataka, India**

**E & E Department, Beekanhalli (Rural), Karnataka 577101, India**

**Lat 13.339756°**

**Long 75.797291°**

**11/04/22 11:32 AM**



**Google**



GPS Map Camera

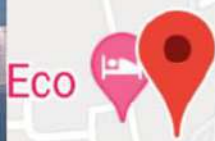
## Beekanhalli (Rural), Karnataka, India

E & E Department, Beekanhalli (Rural), Karnataka 577101, India

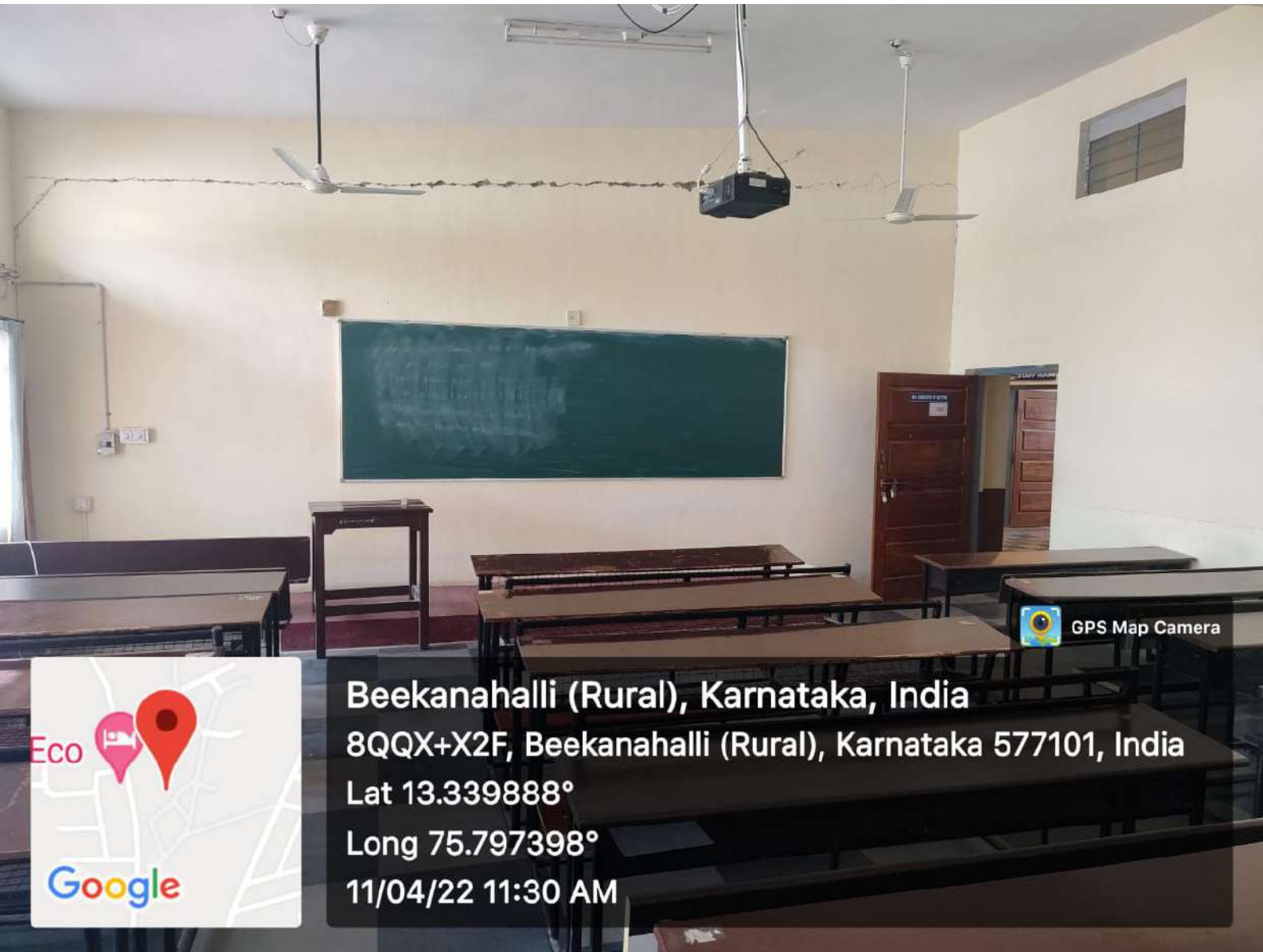
Lat 13.339815°

Long 75.797358°

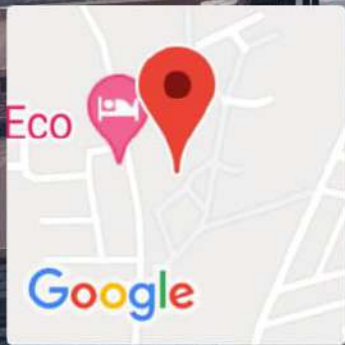
11/04/22 11:31 AM



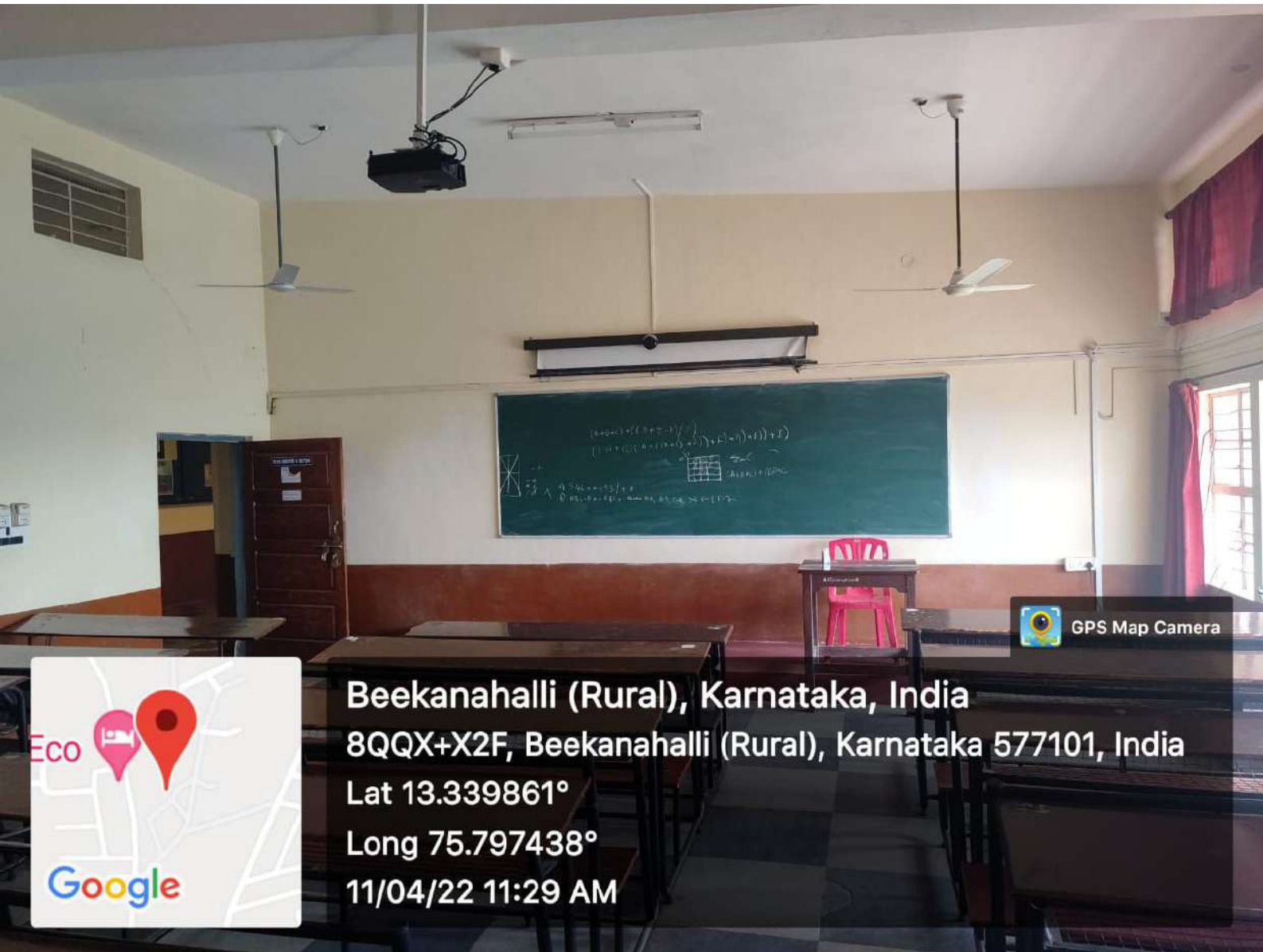
Google



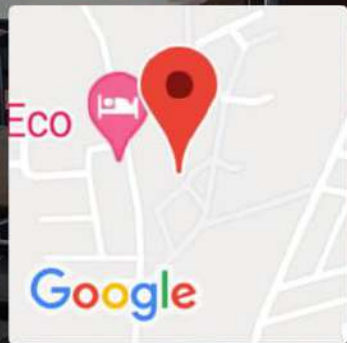
 GPS Map Camera



**Beekanhalli (Rural), Karnataka, India**  
**8QQX+X2F, Beekanhalli (Rural), Karnataka 577101, India**  
**Lat 13.339888°**  
**Long 75.797398°**  
**11/04/22 11:30 AM**




GPS Map Camera



**Beekannahalli (Rural), Karnataka, India**  
**8QQX+X2F, Beekannahalli (Rural), Karnataka 577101, India**  
**Lat 13.339861°**  
**Long 75.797438°**  
**11/04/22 11:29 AM**



 GPS Map Camera

**Beekanhalli (Rural), Karnataka, India**  
**8QQX+X2F, Beekanhalli (Rural), Karnataka 577101, India**  
**Lat 13.339972°**  
**Long 75.797479°**  
**11/04/22 11:28 AM**

